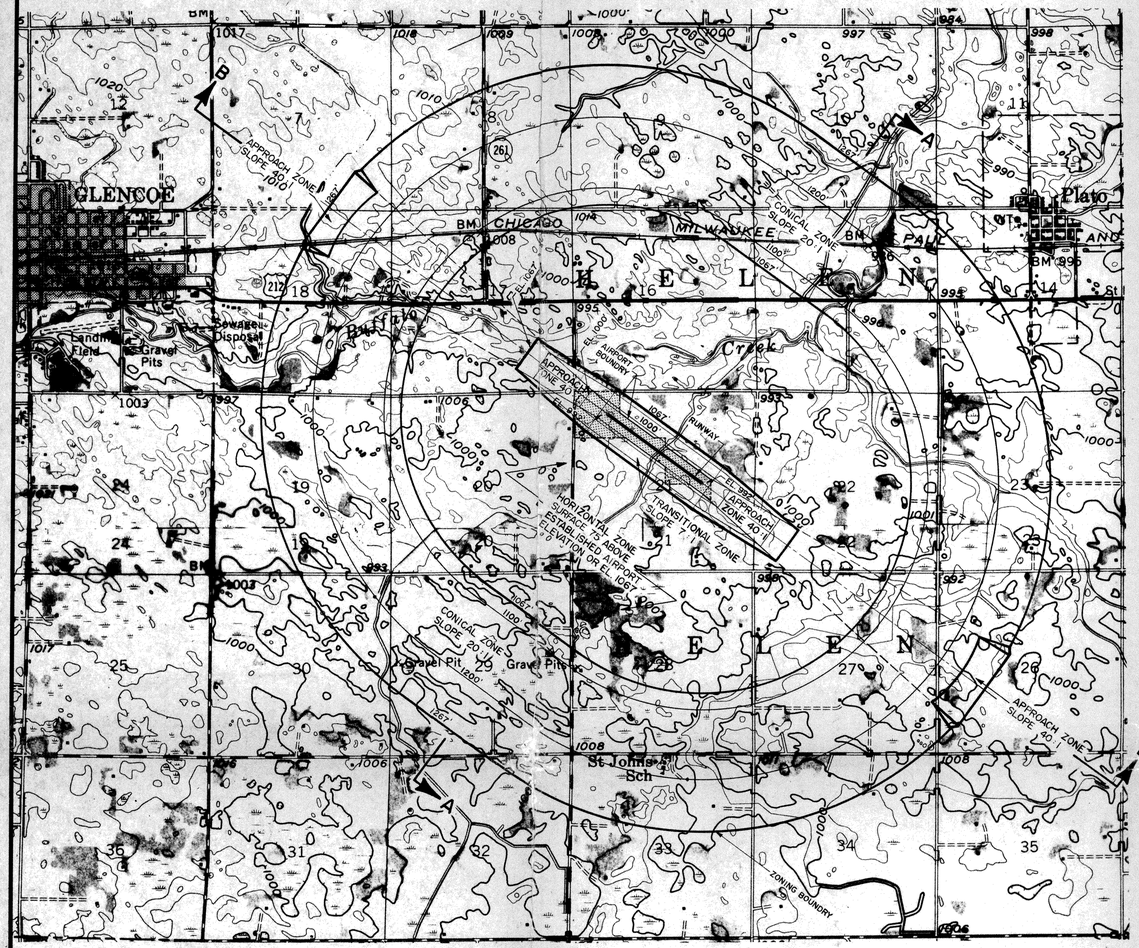

AIRSPACE ZONING PLAN

SCALE: 1" = 2000'

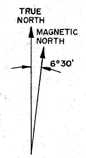

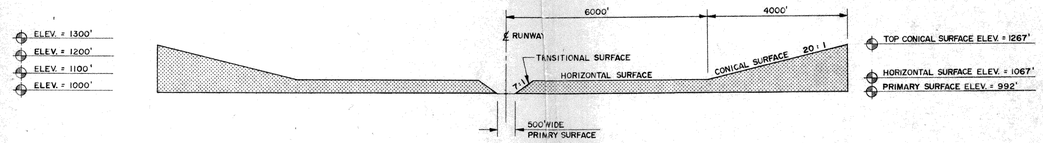

SECTION A-A

SCALE: HORIZ. 1" = 2000' VERT. 1" = 400'

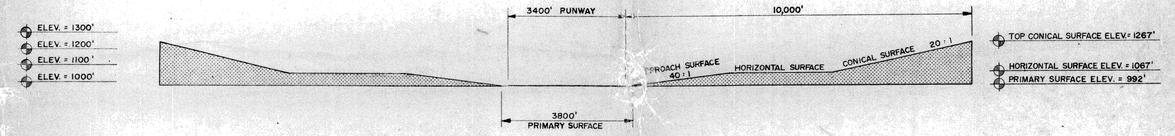

SECTION B-B

SCALE: HORIZ. 1" = 2000' VERT. 1" = 400'

LEGEND:

- ULTIMATE RUNWAY
- AIRPORT BOUNDRY
- ZONE BOUNDARIES
- TOPOGRAPHIC CONTOURS (998)
- AERIAL CONTOURS (1200)
- MEDIUM DUTY ROAD
- LIGHT-DUTY ROAD
- UNIMPROVED DIRT ROAD

NOTES:

1. THE AERIAL CONTOURS ILLUSTRATE THE HEIGHT LIMITATIONS WITHIN EACH ZONE.
2. A SLOPE, SUCH AS 20:1 EXPRESSES THE HORIZONTAL DISTANCE OF 20 FEET TO THE VERTICAL DISTANCE OF 1 FOOT.
3. EXISTING TOPOGRAPHIC SYMBOLS ARE THOSE USED BY THE U.S. GEOLOGICAL SURVEY.
4. THE NORTH CENTRAL AIR STATE GRID SYSTEM IS USED.

SCALES

2000 0 2000 4000 6000

HORIZONTAL SCALE IN FEET

400 0 400 800 1200

VERTICAL SCALE IN FEET

I HEREBY CERTIFY THAT THIS PLAN, SPECIFICATION OR REPORT WAS PREPARED BY ME OR UNDER MY DIRECT SUPERVISION AND THAT I AM A DULY REGISTERED PROFESSIONAL ENGINEER UNDER THE LAWS OF THE STATE OF MINNESOTA.

DATE 5/23/73 REGISTRATION NO. 3054

NO.	REVISIONS	BY	APP.	DATE

JOINT ZONING BOARD

SUBMITTED BY DATE 5/21/73

RIEKE · CARROLL · MULLER ASSOCIATES INC.

APPROVAL BLOCK DATE

CHAIRMAN

SECRETARY

GLENCOE MUNICIPAL AIRPORT

GLENCOE, MINNESOTA

AIRPORT HAZARD ZONING MAP

RIEKE · CARROLL · MULLER ASSOCIATES INC.
ARCHITECTS · ENGINEERS · SURVEYORS · PLANNERS

DESIGNED BY: WH DATE: 5/21/73
DRAWN BY: RB DATE: 5/21/73
TRACED BY: DATE:
CHECKED BY: WH DATE: 5/23/73
DRAWING NO. 1 of 2
SCALE AS SHOWN

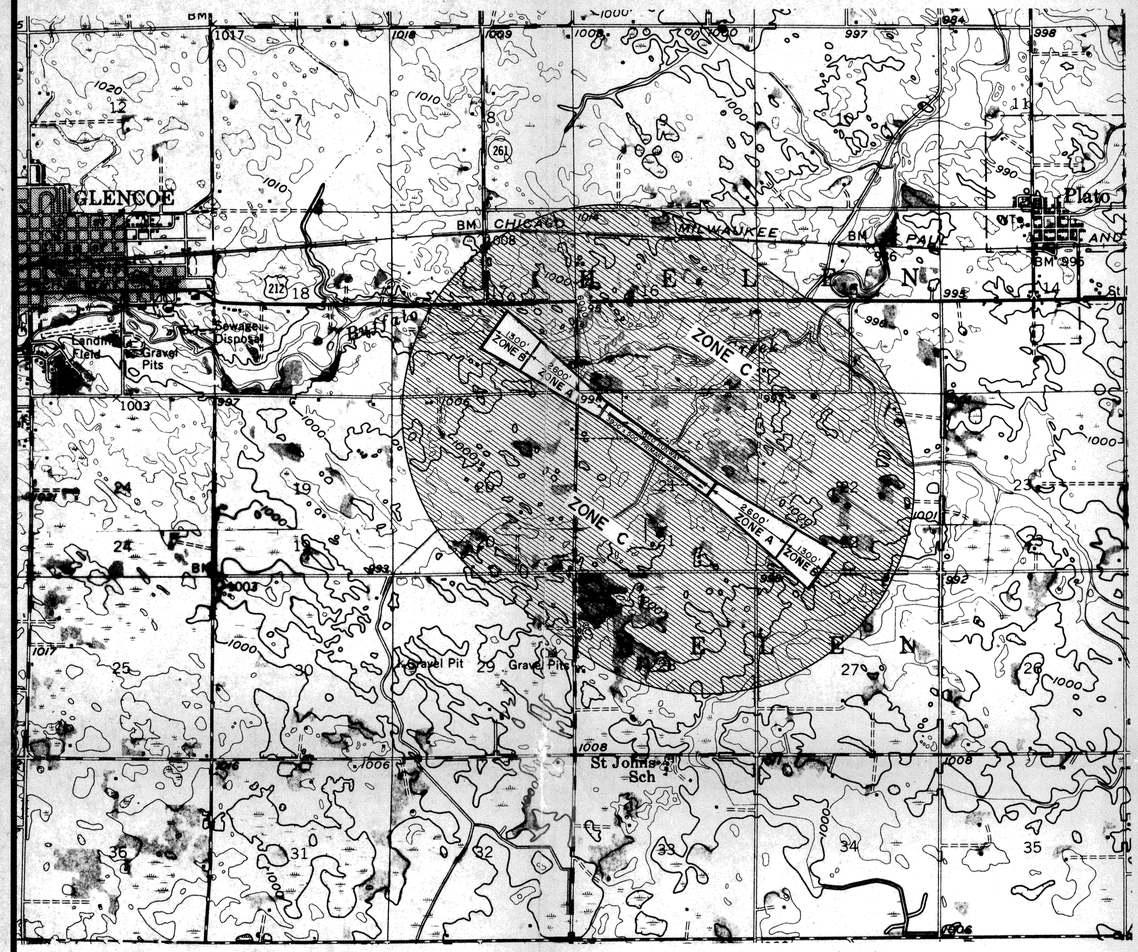

LAND USE
ZONING PLAN

SCALE: 1" = 2000'

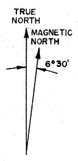

LEGEND:

- ULTIMATE RUNWAY
- AIRPORT BOUNDRY
- ZONE BOUNDARIES
- TOPOGRAPHIC CONTOURS (998)
- MEDIUM DUTY ROAD
- LIGHT DUTY ROAD
- UNIMPROVED DIRT ROAD

SCALE

2000 0 2000 4000 6000

NOTES:

1. EXISTING TOPOGRAPHIC SYMBOLS ARE THOSE USED BY THE GEOLOGICAL SURVEY.
2. THE NORTH CENTRAL AIR STATE GRID SYSTEM IS USED.

I HEREBY CERTIFY THAT THIS PLAN, SPECIFICATION OR REPORT WAS PREPARED BY ME OR UNDER MY DIRECT SUPERVISION AND THAT I AM A DULY REGISTERED PROFESSIONAL ENGINEER UNDER THE LAWS OF THE STATE OF MINNESOTA.

DATE 5/21/73 REGISTRATION NO. 5094

SUBMITTED BY DATE 5/21/73 9/14/73

RIEKE · CARROLL · MULLER ASSOCIATES INC.

APPROVAL BLOCK

		DATE
CHAIRMAN		
SECRETARY		

NO.	REVISIONS	BY	APP.	DATE

JOINT ZONING BOARD

GLENCOE MUNICIPAL AIRPORT
GLENCOE, MINNESOTA
LAND USE ZONING MAP

RIEKE · CARROLL · MULLER ASSOCIATES INC.
ARCHITECTS · ENGINEERS · SURVEYORS · PLANNERS

DESIGNED BY: WH DATE: 5/21/73 TRACED BY: DATE:
DRAWN BY: RB DATE: 5/21/73 CHECKED BY: W.H DATE: 5/23/73
DRAWING NO. 2 of 2 SCALE AS SHOWN

157-D